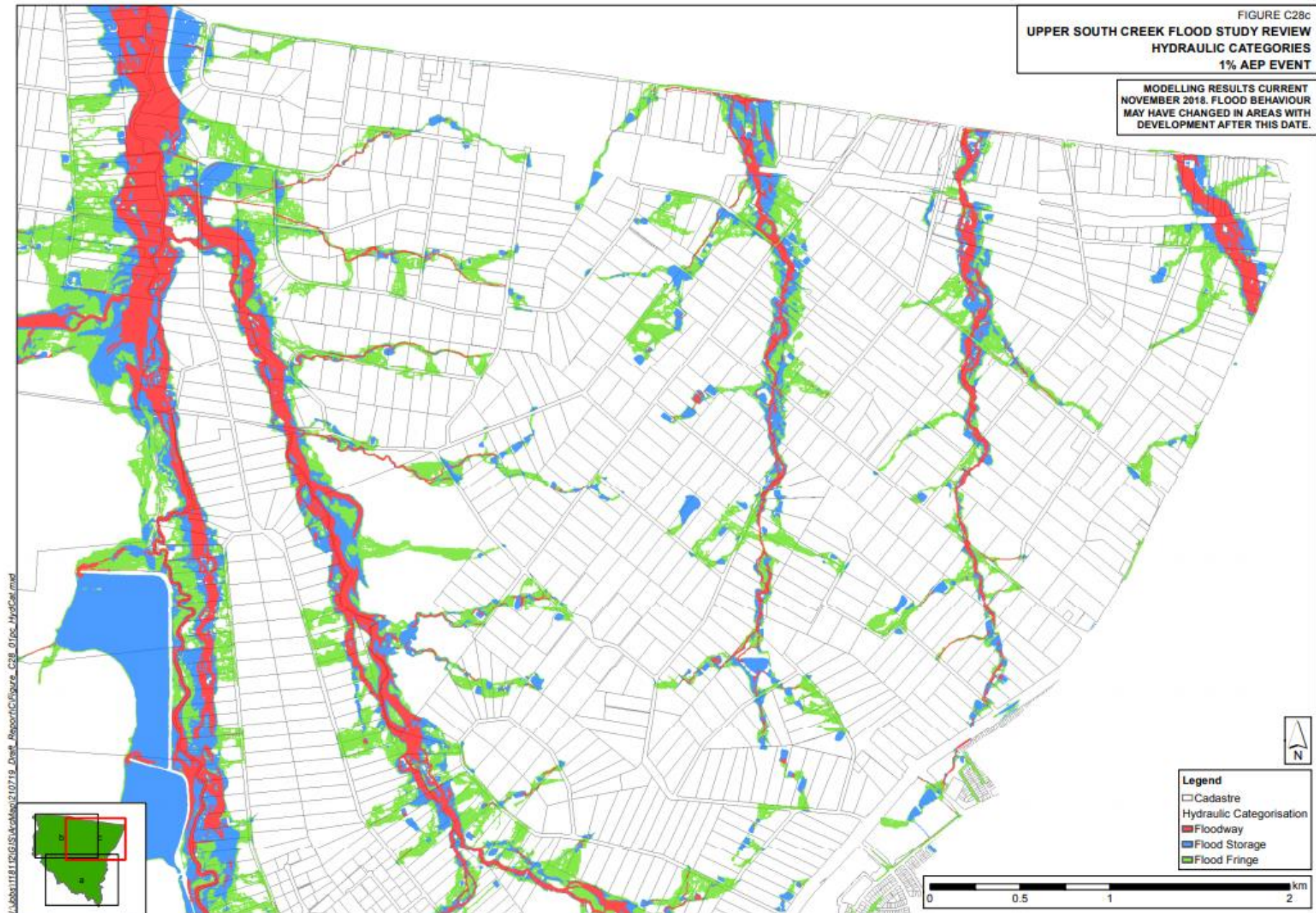


UPPER SOUTH CREEK- HYDRAULIC CATEGORIES



\\bos111811203\GIS\Avalon\210719_Devel_Report\Figures_C29a_1x2000_HydroCat.mxd

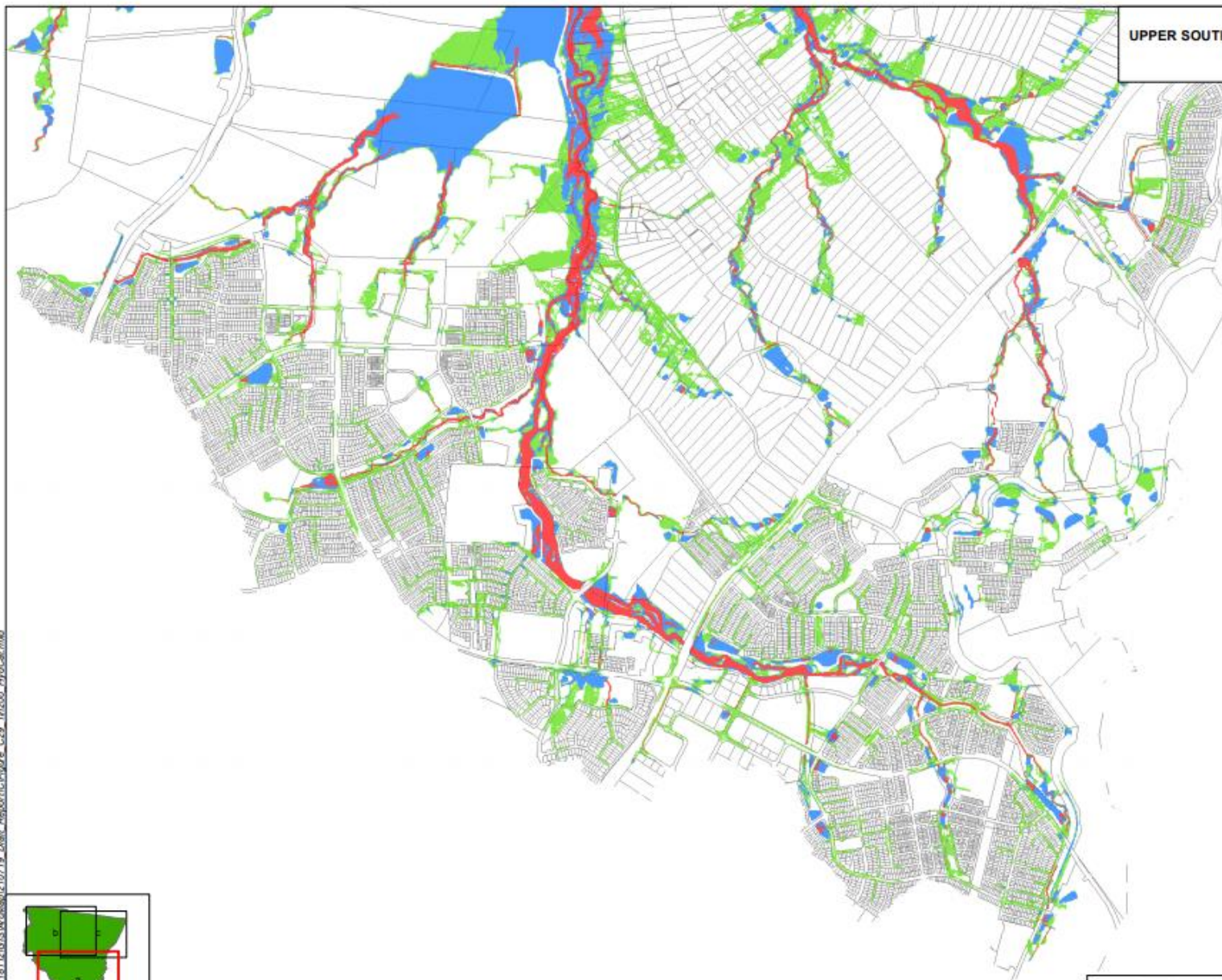
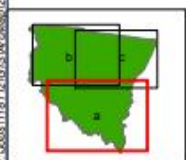


FIGURE C29a
UPPER SOUTH CREEK FLOOD STUDY REVIEW
HYDRAULIC CATEGORIES
0.5% AEP EVENT

MODELLING RESULTS CURRENT
NOVEMBER 2018. FLOOD BEHAVIOUR
MAY HAVE CHANGED IN AREAS WITH
DEVELOPMENT AFTER THIS DATE.



- Legend**
- Cadastre
 - Hydraulic Categorisation
 - Floodway
 - Flood Storage
 - Flood Fringe




FIGURE C28b
UPPER SOUTH CREEK FLOOD STUDY REVIEW
HYDRAULIC CATEGORIES
1% AEP EVENT

MODELLING RESULTS CURRENT
NOVEMBER 2018. FLOOD BEHAVIOUR
MAY HAVE CHANGED IN AREAS WITH
DEVELOPMENT AFTER THIS DATE.

